

Orsa

Mora

Mora

E45

26

Siljan

Rättvik

80

Leksand







80

Leksand

Gagnef

50

 Djura, Leksand, Sweden

1. Head **west** on **Djura Gagnefsvägen** toward **Djura Grådavägen**  
go 190 m  
total 190 m
-  2. Slight right at **Djura Djurhedsvägen**  
About 11 mins  
go 9.4 km  
total 9.6 km
-  3. **Djura Djurhedsvägen** turns slightly right and becomes **Västannor Djuravägen**  
About 2 mins  
go 700 m  
total 10.3 km
-  4. Turn right at **Västannor Ströjavägen**  
About 1 min  
go 650 m  
total 10.9 km
-  5. Take the 1st left onto **Route 70**  
Go through 6 roundabouts  
About 59 mins  
go 61.8 km  
total 72.7 km
-  6. Turn right to stay on **Route 70**  
About 1 min  
go 550 m  
total 73.2 km
-  7. Turn left at **Badstugatan**  
About 1 min  
go 280 m  
total 73.5 km
8. At the roundabout, take the **1st** exit onto **Vasagatan**  
About 1 min  
go 300 m  
total 73.8 km

 **Mora Municipality**  
Mora Municipality, Mora Municipality

These directions are for planning purposes only. You may find that construction projects, traffic, weather, or other events may cause conditions to differ from the map results, and you should plan your route accordingly. You must obey all signs or notices regarding your route.

Map data ©2011 Tele Atlas